

AFRIMET WEBSITE
www.afrimet.org

AFRIMET Conference #06
Nouakchott, Mauritanie, April 2016

Delia GUTIERREZ, senior technician on R&D at AEMET
dgutierrezr@aemet.es



Outline:

1. Website review.
2. Facts and figures.
3. Review of Boadilla Plan and Proposals for Nouakchott.

Website available through three domains:

www.afrimet.org


 **Afrimet**
Conference of Directors of the West
Meteorological and Hydrological Services

English | Français | Español

www.afrimet.com

The latest in afrimet

- AFRIMET CONFERENCE: Update of participant list
- AFRIMET NEWS: New webpage of the Gambia's Department of Water Resources
- AFRIMET NEWS: New section listing AFRIMET conferences
- AFRIMET NEWS: Call for the VI AFRIMET Conference of Directors of the West African National Meteorological and Hydrological Services
- OTHER NEWS: African Centres for Lightning and Electromagnetics
- METAGRI: Workshop on evaluation of the METAGRI OPS project and on preparation of new project METAGRI SERVICES
- HEALTHMET: AFRIMET participates in the 1st Africa / Middle East Expert Meeting and Workshop on the health impact of airborne dust
- HEALTHMET: 1st Africa/Middle-East Expert Meeting and Workshop on the health impact of airborne dust
- HEALTHMET: Information of interest on PM10 data from the Sahel
- OTHER NEWS: Climate and Disaster Resilience Initiative for Sub-Saharan Africa
- OTHER NEWS: Reports from the Third Session of the AMCOMET are now available
- LINKS: New link to AMCOMET website
- OTHER NEWS: Saharan dust outbreak over Senegal and Cabo Verde
- AFRIMET NEWS: Meeting of the members of the AFRIMET Conference
- OTHER NEWS: African Ministers and Meteorologists Seek to Boost Resilience to Climate Change

 **Who we are**  **Activities**

Background
Members
Organization

Afrimet Conference

© AFRIMET 2008

 **Afrimet**
Conference of Directors of the West African National
Meteorological and Hydrological Services

English | Français | Español

www.afrimet.net


The latest in afrimet

- AFRIMET CONFERENCE: Update of participant list and agenda
- AFRIMET NEWS: New webpage
- AFRIMET NEWS: New section listing AFRIMET conferences
- AFRIMET NEWS: Call for the VI AFRIMET Conference of Directors of the West African National Meteorological and Hydrological Services
- OTHER NEWS: African Centres for Lightning and Electromagnetics
- METAGRI: Workshop on evaluation of the METAGRI OPS project and on preparation of new project METAGRI SERVICES
- HEALTHMET: AFRIMET participates in the 1st Africa / Middle East Expert Meeting and Workshop on the health impact of airborne dust
- HEALTHMET: 1st Africa/Middle-East Expert Meeting and Workshop on the health impact of airborne dust
- HEALTHMET: Information of interest on PM10 data from the Sahel
- OTHER NEWS: Climate and Disaster Resilience Initiative for Sub-Saharan Africa
- OTHER NEWS: Reports from the Third Session of the AMCOMET are now available
- LINKS: New link to AMCOMET website
- OTHER NEWS: Saharan dust outbreak over Senegal and Cabo Verde
- AFRIMET NEWS: Meeting of the members of the AFRIMET Conference
- OTHER NEWS: African Ministers and Meteorologists Seek to Boost Resilience to Climate Change

 **Who we are**

Background
Members
Organization

© AFRIMET 2008





 **Afrimet**
Conference of Directors of the West African National
Meteorological and Hydrological Services

English | Français | Español

April 12, 2016

The latest in afrimet

- AFRIMET CONFERENCE: Update of participant list and agenda
- AFRIMET NEWS: New webpage of the Gambia's Department of Water Resources
- AFRIMET NEWS: New section listing AFRIMET conferences
- AFRIMET NEWS: Call for the VI AFRIMET Conference of Directors of the West African National Meteorological and Hydrological Services
- OTHER NEWS: African Centres for Lightning and Electromagnetics
- METAGRI: Workshop on evaluation of the METAGRI OPS project and on preparation of new project METAGRI SERVICES
- HEALTHMET: AFRIMET participates in the 1st Africa / Middle East Expert Meeting and Workshop on the health impact of airborne dust
- HEALTHMET: 1st Africa/Middle-East Expert Meeting and Workshop on the health impact of airborne dust
- HEALTHMET: Information of interest on PM10 data from the Sahel
- OTHER NEWS: Climate and Disaster Resilience Initiative for Sub-Saharan Africa
- OTHER NEWS: Reports from the Third Session of the AMCOMET are now available
- LINKS: New link to AMCOMET website
- OTHER NEWS: Saharan dust outbreak over Senegal and Cabo Verde
- AFRIMET NEWS: Meeting of the members of the AFRIMET Conference
- OTHER NEWS: African Ministers and Meteorologists Seek to Boost Resilience to Climate Change

 **Who we are**  **Activities**  **News**  **Links**

Background
Members
Organization

Projects
Photos
Afrimet Conferences

Afrimet news
Other news
Afrimet Brochures

Stakeholders
Marine

Discussion Forum

Download
Public Files

Private area

User:

Pwd:

[login](#)

Subscribe to our newsletter

to be informed about our activities, news and events. Frequency is about three times a year.

Name:

Email:

Confirm Email:

[Subscribe to our NEWSLETTER](#)

English | Français | Español
April 12, 2016


Afrimet
Conférence des Directeurs des Services Nationaux
Météorologiques et Hydrologiques de l'Afrique de l'Ouest

The latest in afrimet

- AFRIMET CONFERENCE: Update of participant list and agenda.
- AFRIMET NEWS: New webpage of the Gambia's Department of Water Resources.
- AFRIMET NEWS: New section listing AFRIMET conferences.
- AFRIMET NEWS: Call for the VI AFRIMET Conference of Directors of NMHSs of the West Africa.
- OTHER NEWS: African Centres for Lightning and Electromagnetics.
- METAGRI: Workshop on evaluation of the METAGRI OPS project and on preparation of new project METAGRI SERVICES.
- HEALTHMET: AFRIMET participates in the 1st Africa / Middle East Expert Meeting and Workshop on the Health Impact of Airborne Dust
- HEALTHMET: 1st Africa/Middle-East Expert Meeting and Workshop on the health impact of airborne dust.
- HEALTHMET: Information of interest on PM10 data from the Sahel.
- OTHER NEWS: Climate and Disaster Resilience Initiative for Sub-Saharan Africa.
- OTHER NEWS: Reports from the Third Session of the AMCOMET are now available.
- LINKS: New link to AMCOMET website.
- OTHER NEWS: Saharan dust outbreak over Senegal and Cabo Verde.
- AFRIMET NEWS: Meeting of the members of the AFRIMET Conference
- OTHER NEWS: African Ministers and Meteorologists Seek to Boost Resilience to Climate Change

Private area
User:
Pwd:
[login!](#)

Subscribe to our public newsletter
to be informed about our activities, news and events.
Frequency is about three months

Name:
Email:
Confirm Email:
[Subscribe to our NEWSLETTER](#)

 **Who we are**
Background
Members
Organization

 **Activities**
Projects
Photos
Afrimet Conferences

 **News**
Afrimet news
Other news
Afrimet Brochures

 **Links**
Stakeholders
Others


Marinemet

© AFRIMET 2008 | Contact us

Record of latest contents

4 sections x 3 subsections

Three languages

Forum (since 2011)

Open files archive

Private area (upload documents, view private files, etc)

Newsletter (since october'12)

Only 5/16 (not including AEMET) active links. Ammends to dgutierrezr@aemet.es

Background Members Organization



Togo

- Information Essentielle
- Adresse
- Contact
- Autre Information
- Mise à jour

- INFORMATION ESSENTIELLE

Mission de la Direction Générale de la Météorologie Nationale (DGMN).

La direction générale de la météorologie nationale est un service publique et créé par décret 1971. Elle est chargée de :

- l'élaboration et de la mise en œuvre de la politique du gouvernement en matière de la n
- l'exploitation et l'entretien du réseau des stations météorologiques, des postes climatol
- installées sur le territoire national ;
- la collecte, du traitement et de la diffusion des informations météorologiques ;
- l'élaboration des prévisions météorologiques quotidiennes et saisonnières ;
- contribuer à la sécurité et au développement des secteurs socio-économiques ;
- suivi des relations avec les organismes internationaux et régionaux de la météorologie ;
- S'il y a la veille météorologique et climatologique ;
- Organiser la formation, le perfectionnement et le recrutement éventuel du personnel mé
- sa mission.

Pour atteindre ses objectifs, la DGMN a mis en place une structure technique dirigée par de

- La direction synoptique et systèmes d'observation
- La direction des applications météorologiques

De même pour avoir les données d'observation météo, la DGMN a mis en place et gère un stations d'observation, des postes climatologiques, pluviométriques et prévoit la création d: mieux couvrir le territoire national.

- ADDRESS

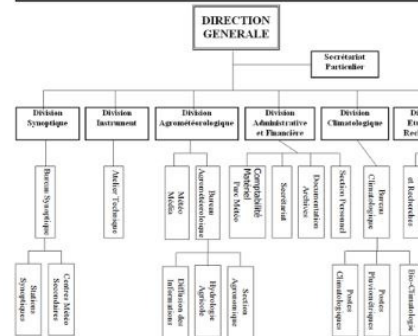
Direction Générale de la Météorologie Nationale
BP : 1505 Lomé,
Tél : (+228) 261 27 80 / 261 57 52

CONTACT

Mr. LEMOU Tchilabalou
CEL: (+228) 741 02 31
email: lemou_2000@yahoo.fr

- AUTRE INFORMATION

ORGANIGRAMME DE LA DIRECTION GENERALE DE LA METEOROLOGIE NATION



- MISE À JOUR
12/05/2010

a Estatal de Meteorología

Afrimet

Member of the Conference of Directors of the West African National Meteorological and Hydrological Services

Back to Afrimet

Department of Water Resources

Ministry of Fisheries, Water Resources & National Assembly Matters

Republic of the Gambia

➤ ABOUT US

➤ MET DIVISION

➤ RURAL WATER SUPPLY

➤ HYDROLOGY

➤ WATER QUALITY LABORATORY

➤ ABOUT US

The Department of Water Resources is currently under the Ministry of Environment, Climate Change, Water Resources, Fisheries, Forestry Parks & Wildlife.

The Ministry of Fisheries and Water Resources is the government policy institution responsible for fisheries and water resources. Its mission statement reads: "to monitor the weather and climate in order to harness their positive impacts and to provide lead-time information for protection against negative impacts; develop and maintain rational and judicious exploitation and use of the national surface and ground water resources and fish products, guaranteeing a healthy, decent and sustainable standard of living for all, now and posterity".

Legal Status and Mandate:

Enacted on the 22nd of February 1979, the National Water Resources Council Act, among other things established the Department of Water Resources (DWR) and mandated to ensure water resources assessment, monitoring and management.

The functions and responsibilities of DWR include: preparing an inventory of water resources of the nation, coordinate the planning of technical requirements of the water resources services, preparing plans for investigating the rational management, use, control and protection of water resources, collecting, archiving, analysing and disseminating meteorological and hydrological data and products for various human uses, serving as the official voice in issuing weather warnings for public safety as well as the national authority and official source of information and policy advice on the present and future state of the atmosphere and other aspects of national weather and climate, in support of development, exploring the existence, location and behaviour of underground water and to ascertain the quantity of such underground water and executing and enforcing laws and regulations affecting water. These activities have positive implications for natural resource conservation. The Act also encourages the sustainable use of water resources.

Organizational structure:

The Department of Water Resources comprises five technical units (Divisions) in addition to Administration and Public Relations, namely: Meteorology, Hydrology, Rural Water Supply, Water Quality Monitoring and Control, and Communications and Data Analysis.

The Department is the lead government institution for the implementation of the United Nations Framework Convention on Climate Change (UNFCCC) and also the focal point of the World Meteorological Organization (WMO) and the Regional Programme on AGRHYMET (Agriculture, Hydrology and Meteorology) under the Interstate Committee for the Control of Drought in the Sahel (CILSS).

Gambia Meteorological Services

Central Forecast Office

Banjul International Airport

Department of Water Resources

Tel: (+220) 8806344(+220) (+220) 4472720

THE GAMBIA

SENEGAL

0 ————— 60 km
0 ————— 40 miles

Who we are >> Members >> Gambia's new dynamic webpage



Member of the Conference of Directors of the West African National Meteorological and Hidrological Services

[Back to Afrimet](#)



Department of Water Resources

Ministry of Fisheries, Water Resources & National Assembly Matters
Republic of the Gambia

- ❖ ABOUT US
- ❖ MET DIVISION
 - ❖ PROGRAMS AND PROJECTS
 - ❖ CLIMATE SUMMARIES
 - ❖ DAILY WEATHER FORECAST
 - ❖ FISHING AND SHIPPING FORECAST
 - ❖ AGRO MET BULLETINS
- ❖ RURAL WATER SUPPLY
- ❖ HYDROLOGY
- ❖ WATER QUALITY LABORATORY
- ❖ ABOUT US

9 sections or
sub-sections

The Department of Water Resources is currently under the Ministry of Environment, Climate Change, Water Resources, Fisheries, Forestry Parks & Wildlife.

The Ministry of Fisheries and Water Resources is the government policy institution responsible for fisheries and water resources. Its mission statement reads: "to monitor the weather and climate in order to harness their positive impacts and to provide lead-time information for protection against negative impacts; develop and maintain rational and judicious exploitation and use of the national surface and ground water resources and fish products, guaranteeing a healthy, decent and sustainable standard of living for all, now and posterity".

Legal Status and Mandate:

Enacted on the 22nd of February 1979, the National Water Resources Council Act, among other things established the Department of Water Resources (DWR) and mandated to ensure water resources assessment, monitoring and management.

The functions and responsibilities of DWR include: preparing an inventory of water resources of the nation, coordinate the planning of technical requirements of the water resources services, preparing plans for investigating the rational management, use, control and protection of water resources, collecting, archiving, analysing and disseminating meteorological and hydrological data and products for various human uses, serving as the official voice in issuing weather warnings for public safety as well as the national authority and official source of information and policy advice on the present and future state of the atmosphere and other aspects of national weather and climate. in support of development exploring the existence, location and behaviour of underground water and to ascertain the quantity of

Who we are >> Members >> Gambia's new dynamic webpage

ABOUT US

The Department of Water Resources is currently under the Ministry of Environment, Climate Change, Forestry, Fisheries, Forestry Parks & Wildlife.

The Ministry of Fisheries and Water Resources is the government policy institution responsible for fisheries and water resources. Its mandate reads: "to monitor the weather and climate in order to harness their positive impacts and to provide lead-time information for protection against their adverse effects and maintain rational and judicious exploitation and use of the national surface and ground water resources and fish products, guaranteeing a sustainable standard of living for all, now and posterity".

Legal Status and Mandate:

Enacted on the 22nd of February 1979, the National Water Resources Council Act, among other things established the Department of Water Resources (DWR) and mandated to ensure water resources assessment, monitoring and management.

The functions and responsibilities of DWR include: preparing an inventory of water resources of the nation, coordinate the planning of technical requirements of the water resources services, preparing plans for investigating the rational management, use, control and protection of water resources, collecting, archiving, analysing and disseminating meteorological and hydrological data and products for various human uses, serving as the official voice in issuing weather warnings for public safety as well as the national authority and official source of information and policy advice on the present and future state of the atmosphere and other aspects of national weather and climate, in support of development, exploring the existence, location and behaviour of underground water and to ascertain the quantity of such underground water and executing and enforcing laws and regulations affecting water. These activities have positive implications for natural resource conservation. The Act also encourages the sustainable use of water resources.

Organizational structure:

The Department of Water Resources comprises five technical units (Divisions) in addition to Administration and Public Relations, namely: Meteorology, Hydrology, Rural Water Supply, Water Quality Monitoring and Control, and Communications and Data Analysis.

The Department is the lead government institution for the implementation of the United Nations Framework Convention on Climate Change (UNFCCC) and also the focal point of the World Meteorological Organization (WMO) and the Regional Programme on AGRHYMET (Agriculture, Hydrology and Meteorology) under the Interstate Committee for the Control of Drought in the Sahel (CILSS).

Gambia Meteorological Services

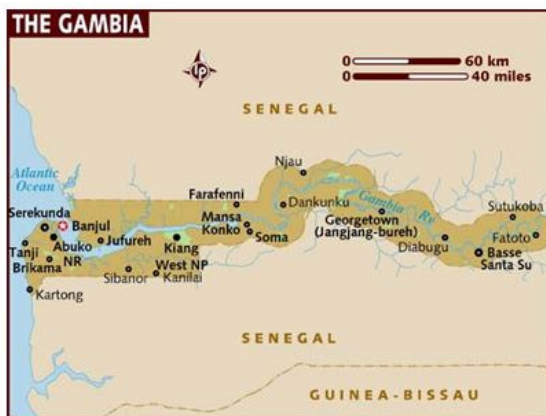
Central Forecast Office

Banjul International Airport

Department of Water Resources

Tel: [\(+220\) 8806344](tel:+2208806344) [\(+220\) 4472720](tel:+2204472720)

Each section can contain plain text and optionally one picture.



Who we are >> Members >> Gambia's new dynamic webpage

❖ MET DIVISION

❖ PROGRAMS AND PROJECTS

Information under progress

[↑ top](#)

❖ CLIMATE SUMMARIES

Please click to download the October-November-December 2015 Climate Publication

[OND Climate Publications](#)

Documents can be linked

❖ DAILY WEATHER FORECAST

MONDAY 11TH APRIL 2016

Tonight: Cool and misty atmosphere with occasionally breezy conditions are expected over the coastal region, while inland areas will be warm in the early hours of the night, becoming cool towards late morning.

Tomorrow: The weather will be cool and breezy, easing with misty conditions in later part of morning hours, becoming sunny and warm in the afternoon, particularly over eastern sector and then breezy in the evening / night.

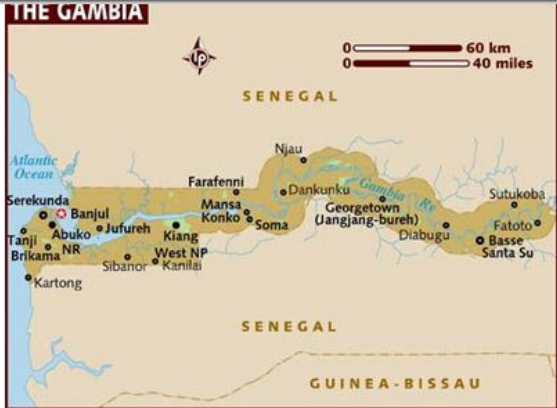
Winds: Surface wind flow will be mainly northwesterly in direction, with speeds ranging from 05- 17km/h, but occasionally breezy (18-22km/h).

The sun is expected to rise over URR at 6:44AM and over Greater Banjul area at 6:54AM, set over URR at 7:10PM and over Greater Banjul area at 7:20PM.

Temperatures: The lowest minimum value of 14°C is expected to occur over West Coast Region; whereas, maximum value of 40°C is expected over and Upper River Region.

Who we are >> Members >> Gambia's new dynamic webpage

IMG_About_En



THE GAMBIA

0 60 km
0 40 miles

SENEGAL

Atlantic Ocean

Serekunda, Banjul, Abuko, Tanji, Brikama, Kartong, Farafenni, Njau, Dankunku, Mansa Konko, Soma, Georgetown (Jangjang-bureh), Diabugu, Sutukoba, Fatoto, Basse, Santa Su

SENEGAL






GUINEA-BISSAU

☒ Keep ☐ Delete ☐ Update

Examinar...

Filename

[Style] [Font] [Size]

B *I* U     

The Department of Water Resources is currently under the Ministry of Environment, Climate Change, Water Resources, Fisheries, Forestry Parks & Wildlife.
The Ministry of Fisheries and Water Resources is the government policy institution responsible for fisheries and water resources. Its mission statement reads: "to monitor the weather and climate in order to harness their positive impacts and to provide lead-time information for protection against negative impacts; develop and maintain rational and judicious exploitation and use of the national surface and ground water resources and fish products, guaranteeing a healthy, decent and sustainable standard of living for all, now and posterity".
Legal Status and Mandate:
Enacted on the 22nd of February 1979, the National Water Resources Council Act, among other things established the Department of Water Resources (DWR) and mandated to ensure water resources assessment, monitoring and management.
The functions and responsibilities of DWR include: preparing an inventory of water resources of the nation, coordinate the planning of technical requirements of the water resources services, preparing plans for investigating the rational management, use, control and protection of water resources, collecting, archiving, analysing and disseminating meteorological and hydrological data and products for various human uses, serving as the official voice in issuing weather warnings for public safety as well as the national authority and official source of information and policy advice on the present and future state of the atmosphere and other aspects of national weather and climate, in support of development, exploring the existence, location and behaviour of underground water and to ascertain the quantity of such underground water and executing and enforcing laws and regulations affecting water. These activities have positive implications for natural resource conservation. The Act also encourages the sustainable use of water resources.
Organizational structure:
The Department of Water Resources comprises five technical units (Divisions) in addition to

About_En

☐ View Source

Edition tool for
uploading a picture

Edition tool for
inserting text

Who we are >> Members >> Gambia's new dynamic webpage

Requirements:

- Internet connection.
- Computer with browser.
- Personnel in charge of the webpage edition.

Difficulties found:

- Poor internet connection.
- Access to internet on weekends.

Activities>> AFRIMET Conferences

New sub-section where to find together a record of past conferences, with declarations and plans



April 12, 2016

 Afrimet
Conference of Directors of the West African National
Meteorological and Hydrological Services

 Who we are  Activities  News  Links

Projects | Photos | Conferences

hide conferences | show conferences

- 5th Conference, Boadilla del Monte (Spain), 22 to 24 October 2012.
- 4th Conference, Sal (Cape Verde), 10 to 12 March 2011.
- 3rd Conference, Banjul (Gambia), 3 to 5 February 2010.
- 2nd Conference, Niamey (Niger), 13 and 14 November 2009.
- 1st Conference, Las Palmas de Gran Canaria (Spain), 17 to 19 October 2007.

© AFRIMET 2008

Home | Contact us

Download Public Files

This is where to find 155 docs (april'16): presentations, reports, etc



Advanced search Language: English ▾

Search for Any field ▾ Contains ▾ Search Show all Details found: 155 Page 1 of 8 Records Per Page: 20 ▾

Name	Description	Date ↓	Action	Type
RAPPORT DE MISSION EN JORDANIE-20151211-145950.pdf	rapport du atelier en poussière-santé par le représentant du Burkina	11/12/2015	HEALTHMET	MGT-MOM (Memorandum)
HEALTHMET_aman-20151124-153647.pdf	overview of healthmet project	24/11/2015	HEALTHMET	MGT-MOM (Memorandum)
BF-Mr Alfred-20151124-153828.pptx	Burkina presentation at Amman WS	24/11/2015	HEALTHMET	MGT-MOM (Memorandum)
AFRIMET-sideEvent-AR1-20151204-20150211-154106.pdf	AFRIMET Balance. AR I side event, Praia, Cape Verde	11/02/2015	AFRIMET CONFERENCE	MGT-MOM (Memorandum)
(PRESENTATION TOGO-20140528-104506.pdf	Togo	28/05/2014	METAGRI	TEC-TRA (Training)
JRC Lesson 2 adapled 2-20140526-112820.pdf	JRC crop monitoring 2	26/05/2014	METAGRI	TEC-TRA (Training)
JRC Lesson 2 adapled 3-20140526-112855.pdf	JRC crop monitoring 3	26/05/2014	METAGRI	TEC-TRA (Training)
JRC Lesson 3 final adapled-20140526-113335.pdf	JRC crop monitoring 4	26/05/2014	METAGRI	TEC-TRA (Training)
JRC Lesson 4 final adapled-20140526-113418.pdf	JRC crop monitoring 5	26/05/2014	METAGRI	TEC-TRA (Training)
Guinee Bissau-20140620-110343.pdf	Guinée Bissau	26/05/2014	METAGRI	TEC-TRA (Training)
NAOMIE-20140526-113812.pdf	Cameroun	26/05/2014	METAGRI	TEC-TRA (Training)
NIGER PRODUITS-20140620-105142.pdf	Niger	26/05/2014	METAGRI	TEC-TRA (Training)
ONM OUAGA-20140526-113953.pdf	Mauritanie	26/05/2014	METAGRI	TEC-TRA (Training)
pp-outils Ouaga MALI-20140526-114211.pdf	Mali	26/05/2014	METAGRI	TEC-TRA (Training)
Tchad-20140620-110318.pdf	Tchad	26/05/2014	METAGRI	TEC-TRA (Training)
Cote d'Ivoire-20140620-110258.pdf	Côte d'Ivoire	26/05/2014	METAGRI	TEC-TRA (Training)
Presentation Eumetsat JANVIER-20140526-115410.pdf	Benin	26/05/2014	METAGRI	TEC-TRA (Training)
GUINEE CONAKRY-20140620-110231.pdf	Guinée	26/05/2014	METAGRI	TEC-TRA (Training)
Alirio arboleda LSASAF concepts-20140523-131222.pdf	Arboleda. Land SAF concepts	23/05/2014	METAGRI	TEC-TRA (Training)
Alirio arboleda LSASAF consortium-20140523-131613.pdf	Arboleda. Land SAF consortium	23/05/2014	METAGRI	TEC-TRA (Training)

Outline:

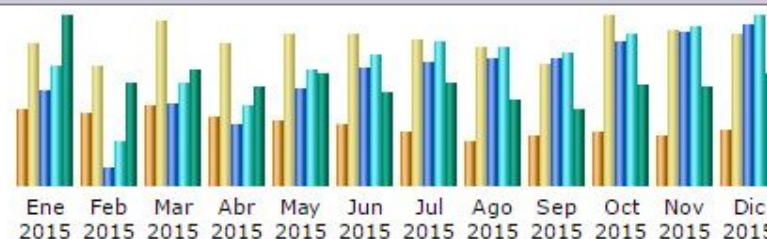
1. Website review.
2. Facts and figures.
3. Review of Boadilla Plan and Proposals for Nouakchott.

- Webpage composed by 24 pages x 3 languages.
- 3 static webpages for the NMHS of Cape Verde, Gambia & Togo created (2010).
- Dynamic webpage template and edition tool developed in 2011. Gambia's dynamic webpage published in 2016.
- Forum of discussion created 2011. Not more maintained because lack of use. Can be easily re-activated if needed.
- 155 documents uploaded in afrimet archive, classified by action, date & type.
- 64 news (34 afrimet news/30 other news) since Jul'2009.
- 12 newsletters sent to 160 users (April'16) since Oct'12.
- 33 useful links.

Your comments, suggestions and info will be VERY welcomed.

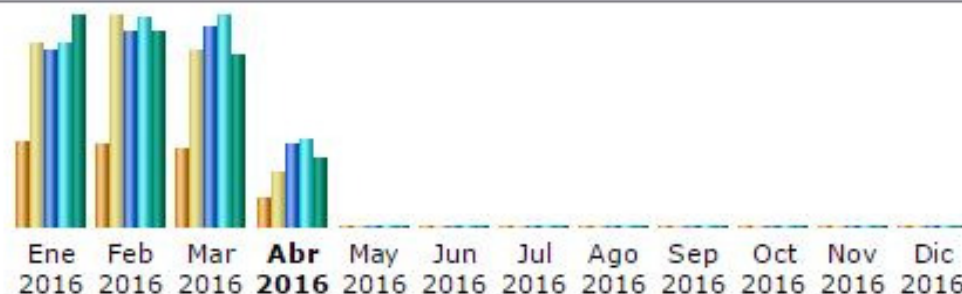
Send to dgutierrezr@aemet.es

Histórico Mensual



Mes	Visitantes distintos	Número de visitas	Páginas	Solicitudes	Tráfico
Ene 2015	1939	3637	171318	213883	5.57 GB
Feb 2015	1837	3061	32963	77743	3.38 GB
Mar 2015	2037	4228	146499	183029	3.84 GB
Abr 2015	1782	3654	108397	144488	3.24 GB
May 2015	1668	3872	173449	207921	3.68 GB
Jun 2015	1585	3884	209820	235293	3.07 GB
Jul 2015	1373	3741	219833	259833	3.40 GB
Ago 2015	1155	3543	227253	247748	2.81 GB
Sep 2015	1284	3093	226840	239725	2.51 GB
Oct 2015	1398	4340	257713	272934	3.30 GB
Nov 2015	1277	3987	274043	285412	3.27 GB
Dic 2015	1413	3876	288572	304035	3.66 GB
Total	18748	44916	2336700	2672044	41.71 GB

Histórico Mensual



Mes	Visitantes distintos	Número de visitas	Páginas	Solicitudes	Tráfico
Ene 2016	1325	2819	276082	287250	4.12 GB
Feb 2016	1273	3244	306064	325817	3.82 GB
Mar 2016	1202	2733	314058	328763	3.35 GB
Abr 2016	459	865	129976	138741	1.33 GB

Year	General maintenance and develop.	Translations	Forum	Static webpage	Dynamic webpage & edition tool	Newsletter	Total
2008	3360	-	-	-	-	-	3360
2009	1800+500	500					2800
2010	3600+1100	500	-	-	-	-	5200
2011	3600+383	204,72	1150+840	150x3	1450+150		8227
2012	3600+533	324,89	1440	-	-	390	6287
2013	4200+213	-	600	-	250	350+660,5	6273
2014	4320+58	-	-	-	-	460,5	4838
2015	3600+82	-	-	-	-	300	3982
2016	3600+82	-	-	-	-	300	3982

Outline:

1. Website review.
2. Facts and figures.
3. Review of Boadilla Plan and Proposals for Nouakchott.

- Boadilla Plan:

3.7 AFRIMET (website www.afrimet.org)	Maintenance and development Training on web page creation
---	--

- Proposal:

- ✓ General maintenance and develop. (contents, news, newsletter, files archive, forum?). *Estimated cost: 3982€*
- ✓ Development of new static or dynamic pages for more countries.
Estimated cost: 150 euros/country.

Thanks for your attention.
Merci pour votre attention.

